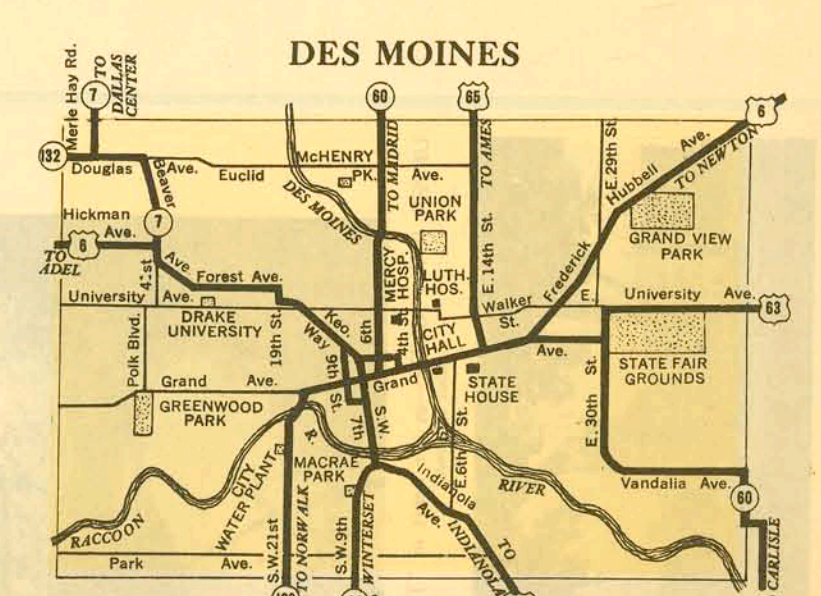
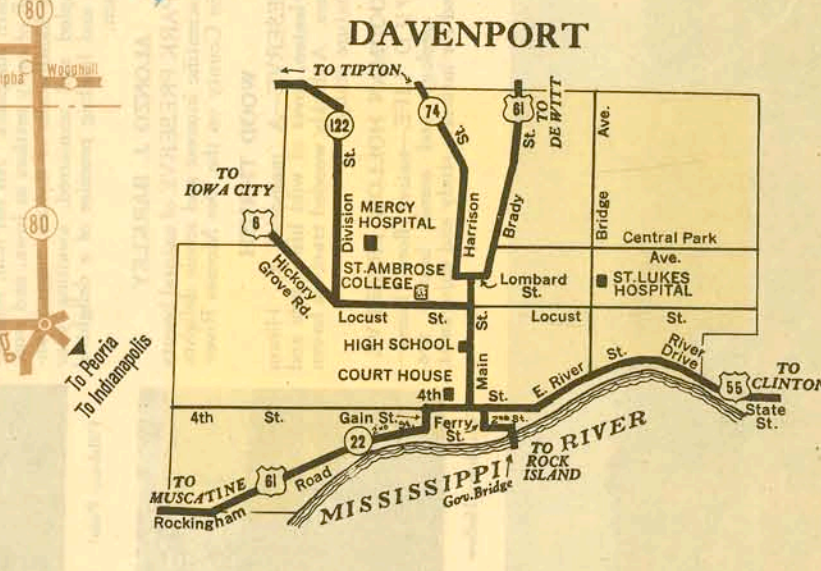
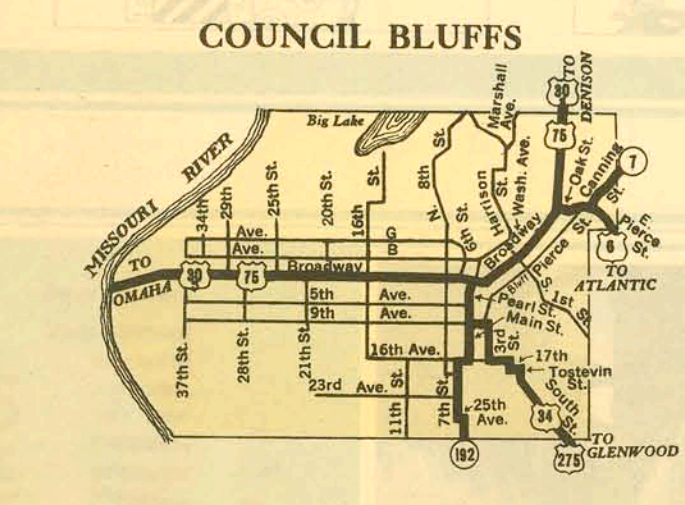
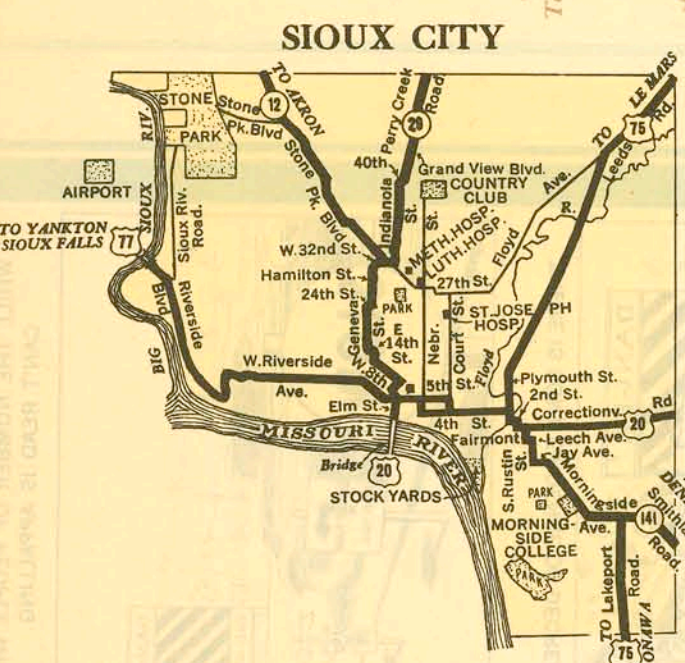
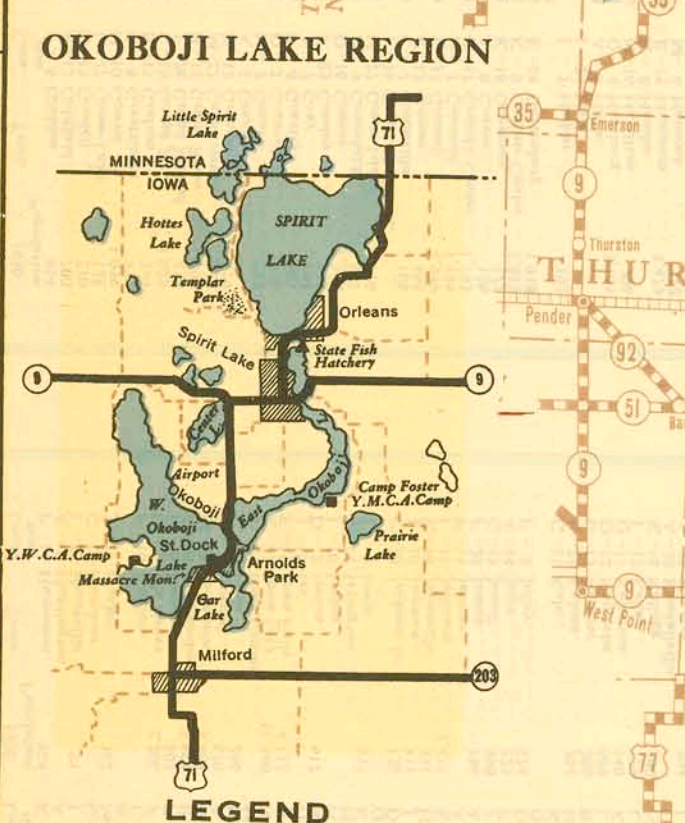
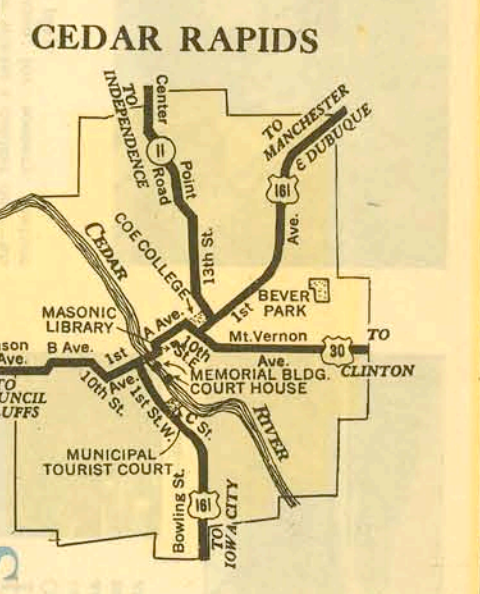
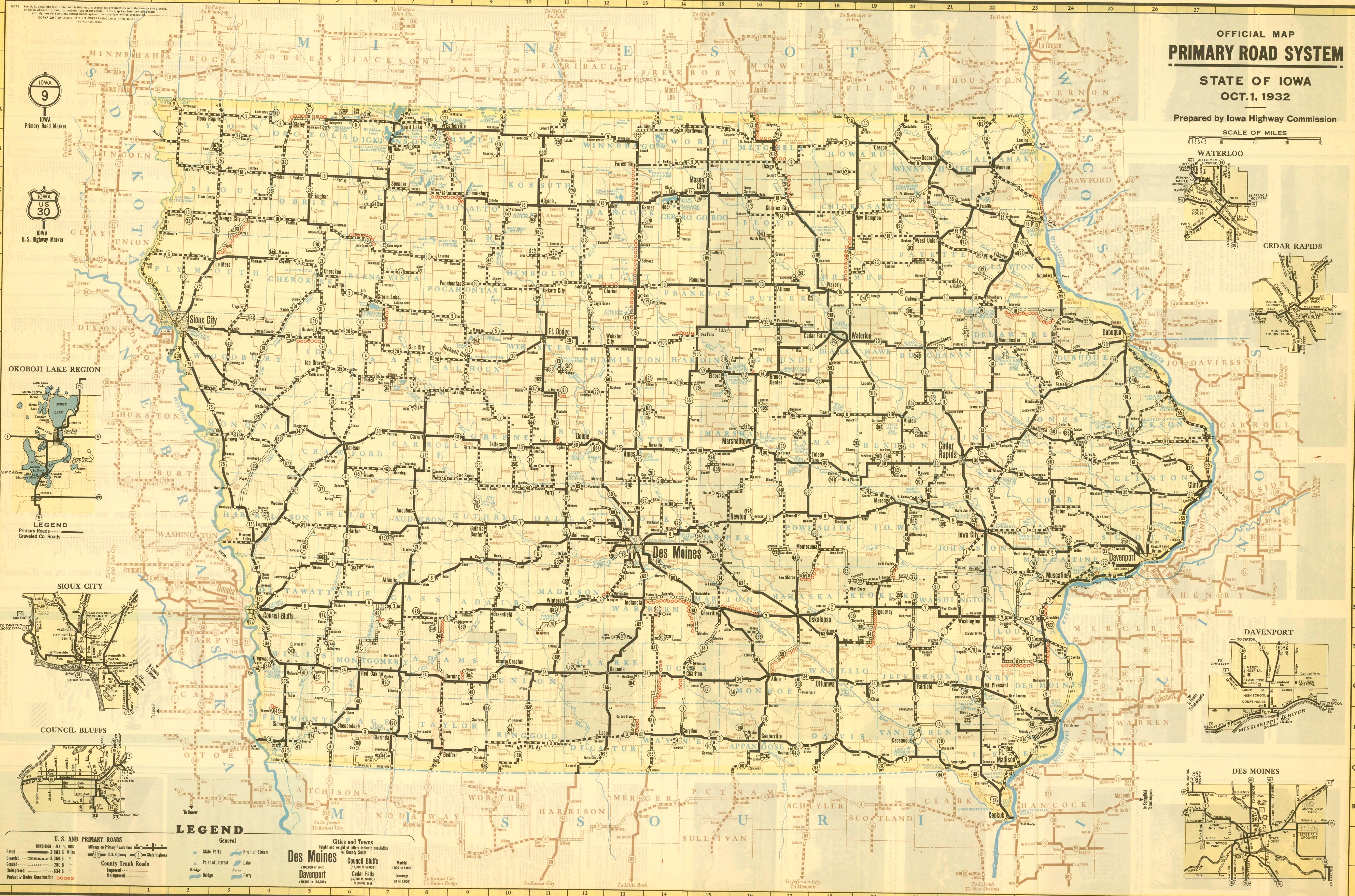


OFFICIAL MAP PRIMARY ROAD SYSTEM

STATE OF IOWA
OCT. 1, 1932

Prepared by Iowa Highway Commission

SCALE OF MILES



LEGEND
Primary Roads
Graveled Co. Roads

U.S. AND PRIMARY ROADS
CONDITION - JAN. 1, 1932
3,803.6 Miles
Graveled 3,069.8
Graded 780.8
Unimproved 834.8
Probably Under Construction

LEGEND

General
State Parks
Point of Interest
River or Stream
Lake
Ferry
Bridge

Cities and Towns
Height and weight of letters indicate population
County Seats
Des Moines
Council Bluffs
Davenport
Cedar Falls

Mileage on Primary Roads thus
U.S. Highway
State Highway
County Trunk Roads
Improved
Unimproved