

R-36W

71

N20

H46

250 ST

20

21

22

23

VINE AVE

T-71N

260 ST

(VILLISCA CORP. LIMITS)

(VILLISCA CORP. LIMITS)

(VILLISCA CORP. LIMITS)

(VILLISCA CORP. LIMITS)

(VILLISCA CORP. LIMITS)

H54

265 ST

(VILLISCA CORP. LIMITS)


(VILLISCA CORP. LIMITS)

71

U AVE

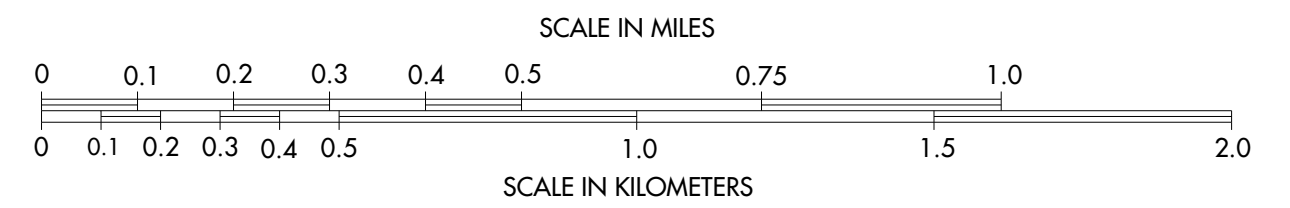
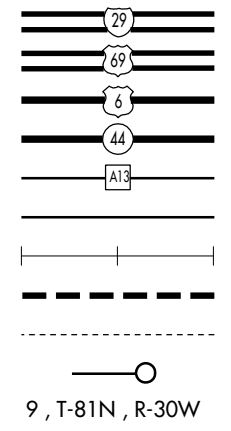
UNION AVE

26



LEGEND

- INTERSTATE ROUTE
- FREEWAY OR EXPRESSWAY ROUTE
- U.S. NUMBERED ROUTE
- STATE NUMBERED ROUTE
- COUNTY NUMBERED ROUTE
- LOCAL ROAD OR CITY STREET
- RAILROAD
- CORPORATION LINE
- SECTION LINE
- CUL DE SAC
- SECTION, TOWNSHIP & RANGE NUMBERS



HIGHWAY AND STREET MAP OF VILLISCA IOWA

PREPARED BY
 IOWA DEPARTMENT OF TRANSPORTATION
 DIVISION OF PLANNING AND PROGRAMMING
 OFFICE OF TRANSPORTATION DATA
 PHONE (515) 239-1289
 IN COOPERATION WITH

UNITED STATES DEPARTMENT OF TRANSPORTATION
 FEDERAL HIGHWAY ADMINISTRATION

69-8002