


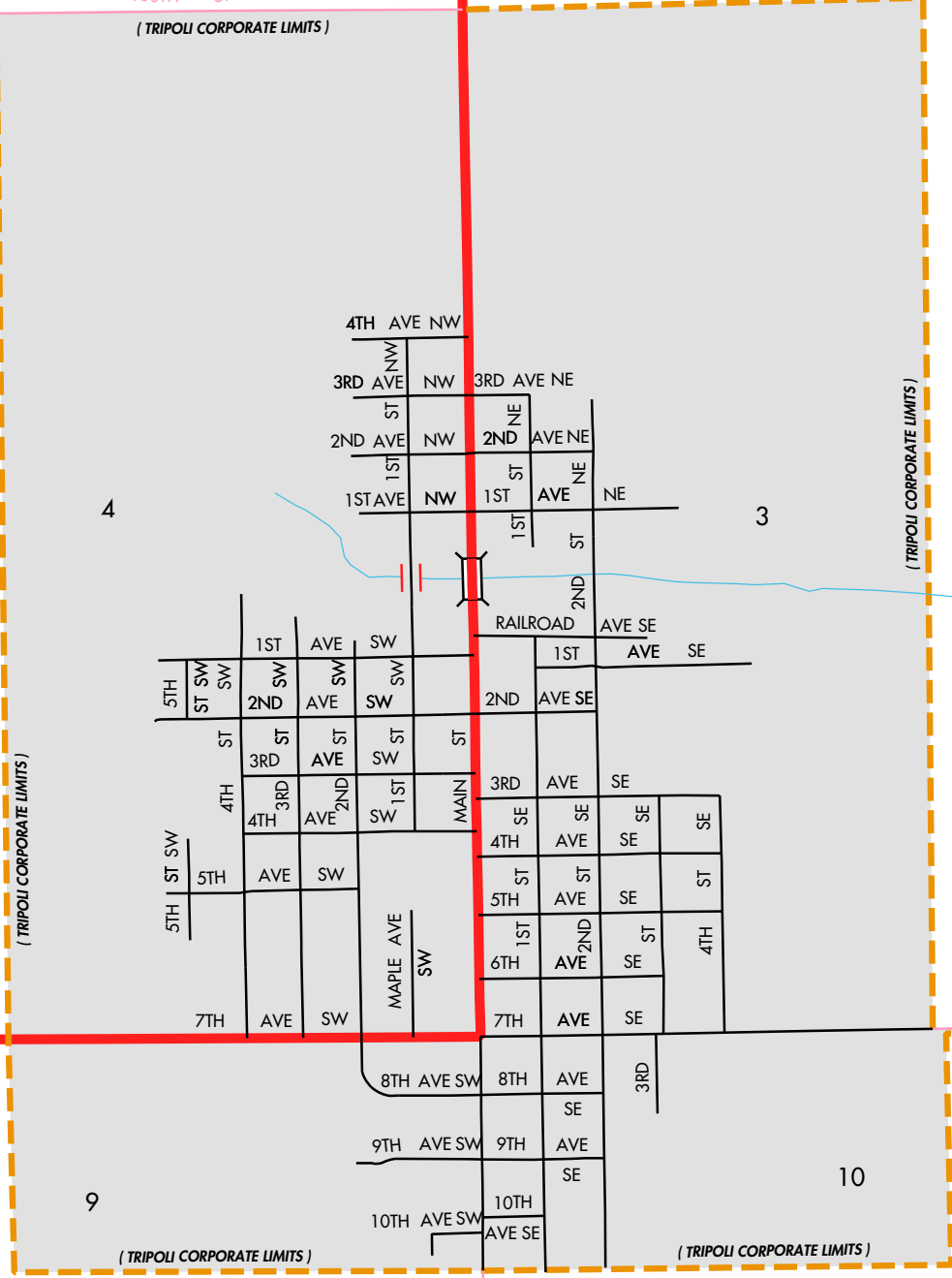
R-12W

93

T-93N

T-92N

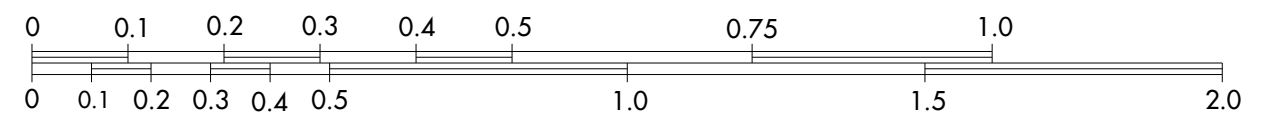
160TH ST
(TRIPOLI CORPORATE LIMITS)



LEGEND

- INTERSTATE ROUTE
 - FREEWAY OR EXPRESSWAY ROUTE
 - U.S. NUMBERED ROUTE
 - STATE NUMBERED ROUTE
 - COUNTY NUMBERED ROUTE
 - LOCAL ROAD OR CITY STREET
 - RAILROAD
 - CORPORATION LINE
 - SECTION LINE
 - CUL DE SAC
 - SECTION, TOWNSHIP & RANGE NUMBERS
- 29
 - 69
 - 6
 - 44
 - 113
 -
 -
 -
 -
 -
 - 9, T-81N, R-30W

SCALE IN MILES



SCALE IN KILOMETERS

HIGHWAY AND STREET MAP
OF

TRIPOLI
IOWA

PREPARED BY

IOWA DEPARTMENT OF TRANSPORTATION
DIVISION OF PLANNING AND PROGRAMMING
OFFICE OF TRANSPORTATION DATA

PHONE (515) 239-1289

IN COOPERATION WITH

UNITED STATES DEPARTMENT OF TRANSPORTATION
FEDERAL HIGHWAY ADMINISTRATION

09-7735