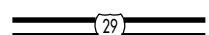




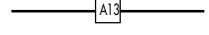





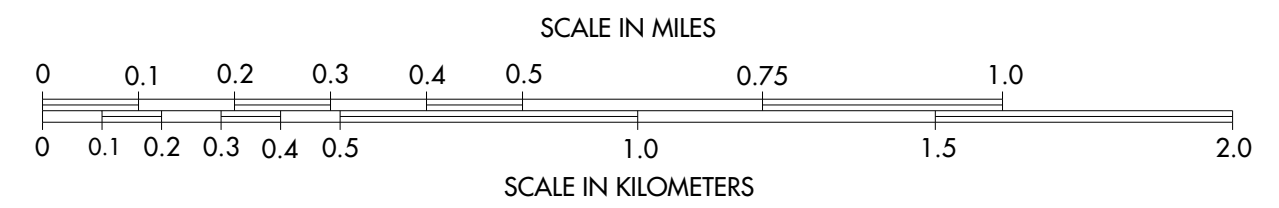


LEGEND

- INTERSTATE ROUTE 
- FREEWAY OR EXPRESSWAY ROUTE 
- U.S. NUMBERED ROUTE 
- STATE NUMBERED ROUTE 
- COUNTY NUMBERED ROUTE 
- LOCAL ROAD OR CITY STREET 
- RAILROAD 
- CORPORATION LINE 
- SECTION LINE 
- CUL DE SAC 
- SECTION, TOWNSHIP & RANGE NUMBERS 



HIGHWAY AND STREET MAP
OF
**SOUTH ENGLISH
IOWA**

PREPARED BY
IOWA DEPARTMENT OF TRANSPORTATION
DIVISION OF PLANNING AND PROGRAMMING
OFFICE OF TRANSPORTATION DATA
PHONE (515) 239-1289
IN COOPERATION WITH
UNITED STATES DEPARTMENT OF TRANSPORTATION
FEDERAL HIGHWAY ADMINISTRATION

54-7152