








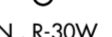

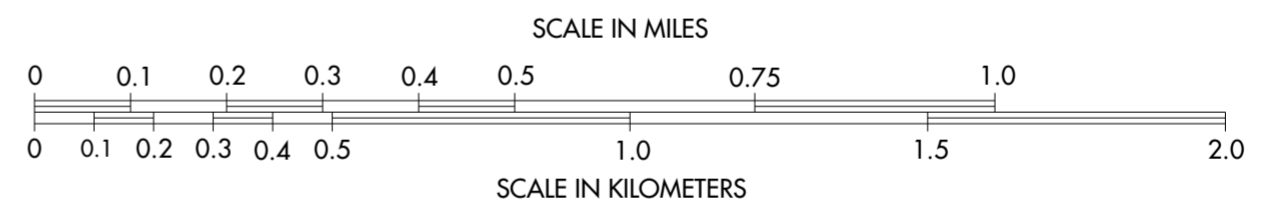


**LEGEND**

- INTERSTATE ROUTE 
- FREEWAY OR EXPRESSWAY ROUTE 
- U.S. NUMBERED ROUTE 
- STATE NUMBERED ROUTE 
- COUNTY NUMBERED ROUTE 
- LOCAL ROAD OR CITY STREET 
- RAILROAD 
- CORPORATION LINE 
- SECTION LINE 
- CUL DE SAC 
- SECTION, TOWNSHIP & RANGE NUMBERS 



HIGHWAY AND STREET MAP  
OF

**ANDOVER  
IOWA**

PREPARED BY  
IOWA DEPARTMENT OF TRANSPORTATION  
DIVISION OF PLANNING AND PROGRAMMING  
OFFICE OF TRANSPORTATION DATA  
PHONE (515) 239-1289  
IN COOPERATION WITH  
UNITED STATES DEPARTMENT OF TRANSPORTATION  
FEDERAL HIGHWAY ADMINISTRATION

23-0170